

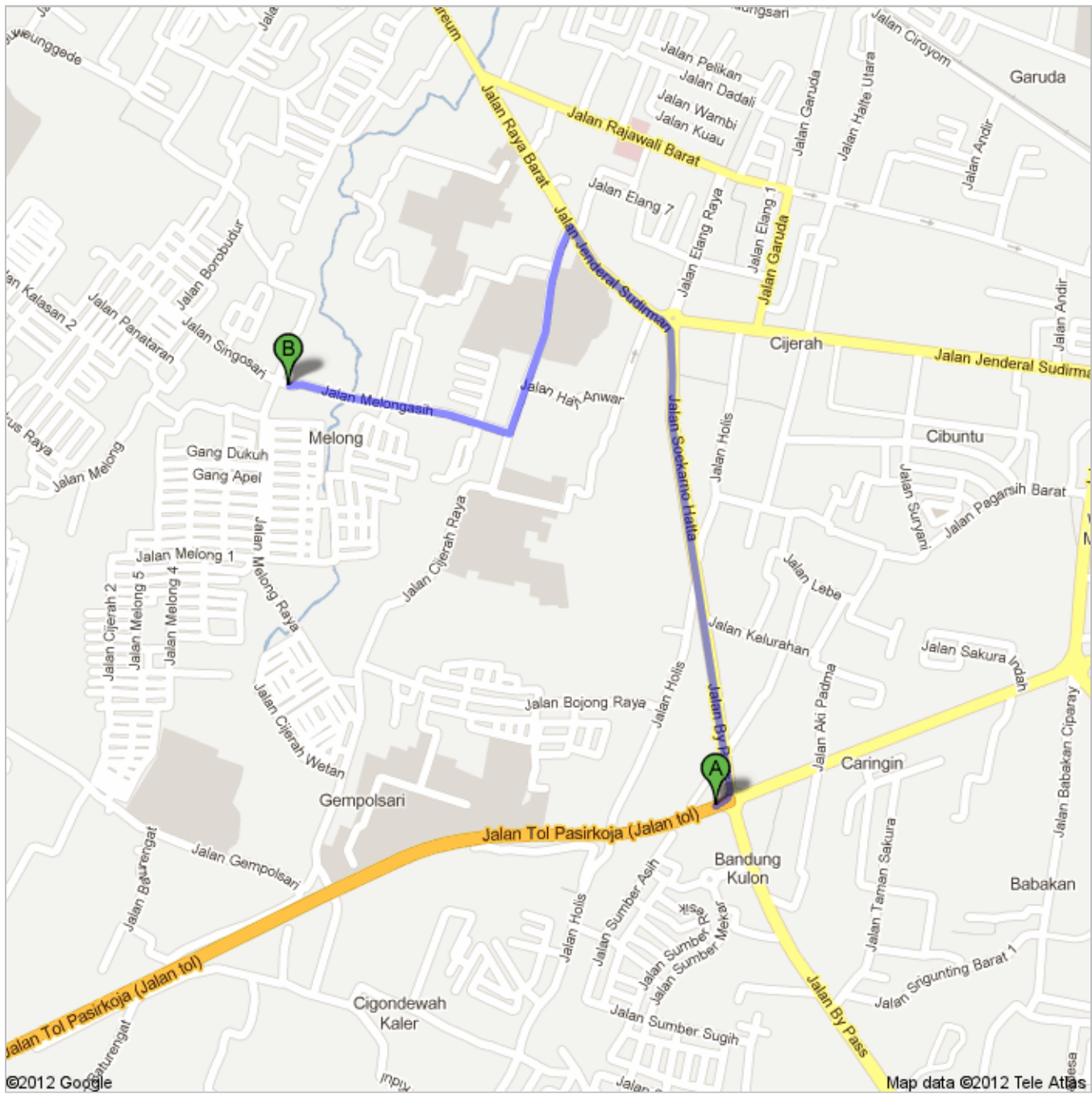



Directions to HMS Building



Jalan Melongasih

3.3 km – about 5 mins

Rute menuju Gedung HMS Sindang Sari dari Gerbang Tol Pasir Koja



 **Jalan Tol Pasirkoja**

-
-  1. Head **east** on **Jalan Tol Pasirkoja**
Toll road
go 14 m
total 14 m
 -  2. Take the 1st left onto **Jalan Soekarno Hatta**
About 2 mins
go 1.5 km
total 1.5 km
 -  3. Slight left onto **Jalan Jenderal Sudirman**
go 450 m
total 1.9 km
 -  4. Turn left onto **Jalan Cijerah Raya**
About 1 min
go 650 m
total 2.6 km
 -  5. Take the 2nd right onto **Jalan Melongasih**
Destination will be on the left
About 1 min
go 700 m
total 3.3 km

 **HMS Building**
Jalan Melongasih

These directions are for planning purposes only. You may find that construction projects, traffic, weather, or other events may cause conditions to differ from the map results, and you should plan your route accordingly. You must obey all signs or notices regarding your route.

Map data ©2012 Tele Atlas